

Form 10-300  
(Rev. 6-72)

UNITED STATES DEPARTMENT OF THE INTERIOR  
NATIONAL PARK SERVICE

**NATIONAL REGISTER OF HISTORIC PLACES  
INVENTORY - NOMINATION FORM**

(Type all entries - complete applicable sections)

STATE:	Vermont
COUNTY:	Franklin
FOR NPS USE ONLY	
ENTRY DATE	DEC 30 1974

**1. NAME**

COMMON:  
Hutchins Covered Bridge

AND/OR HISTORIC:

**2. LOCATION**

STREET AND NUMBER: Town road across South Branch of Trout River, 1.5 miles south of Montgomery Center village

CITY OR TOWN: Montgomery Center road

CONGRESSIONAL DISTRICT: Vt. District

STATE	CODE	COUNTY:	CODE
Vermont	50	Franklin	011

**3. CLASSIFICATION**

CATEGORY (Check One)	OWNERSHIP	STATUS	ACCESSIBLE TO THE PUBLIC
<input type="checkbox"/> District <input type="checkbox"/> Building <input type="checkbox"/> Site <input checked="" type="checkbox"/> Structure <input type="checkbox"/> Object	<input checked="" type="checkbox"/> Public <input type="checkbox"/> Private <input type="checkbox"/> Both	Public Acquisition: <input type="checkbox"/> In Process <input type="checkbox"/> Being Considered	<input checked="" type="checkbox"/> Occupied <input type="checkbox"/> Unoccupied <input type="checkbox"/> Preservation work in progress
PRESENT USE (Check One or More as Appropriate)			
<input type="checkbox"/> Agricultural <input type="checkbox"/> Commercial <input type="checkbox"/> Educational <input type="checkbox"/> Entertainment	<input type="checkbox"/> Government <input type="checkbox"/> Industrial <input type="checkbox"/> Military <input type="checkbox"/> Museum	<input type="checkbox"/> Park <input type="checkbox"/> Private Residence <input type="checkbox"/> Religious <input type="checkbox"/> Scientific	<input checked="" type="checkbox"/> Transportation <input type="checkbox"/> Other (Specify) _____ _____ <input type="checkbox"/> Comments _____ _____

**4. OWNER OF PROPERTY**

OWNER'S NAME: Town of Montgomery

STREET AND NUMBER: (no street number)

CITY OR TOWN: Montgomery

STATE:	CODE
Vermont	50

**5. LOCATION OF LEGAL DESCRIPTION**

COURTHOUSE, REGISTRY OF DEEDS, ETC.: Office of Town Clerk

STREET AND NUMBER: (no street number)

CITY OR TOWN: Montgomery

STATE	CODE
Vermont	50

**6. REPRESENTATION IN EXISTING SURVEYS**

TITLE OF SURVEY: Vermont Historic Sites and Structures Survey

DATE OF SURVEY: 1974     Federal     State     County     Local

DEPOSITORY FOR SURVEY RECORDS: Vermont Division of Historic Sites

STREET AND NUMBER: Pavilion Building

CITY OR TOWN: Montpelier

STATE:	CODE
Vermont	50

SEE INSTRUCTIONS

STATE:	Vermont
COUNTY:	Franklin
ENTRY NUMBER	DEC 30 1974
DATE	

FOR NPS USE ONLY

7. DESCRIPTION

CONDITION	(Check One)					
	<input checked="" type="checkbox"/> Excellent	<input type="checkbox"/> Good	<input type="checkbox"/> Fair	<input type="checkbox"/> Deteriorated	<input type="checkbox"/> Ruins	<input type="checkbox"/> Unexposed
	(Check One)			(Check One)		
	<input checked="" type="checkbox"/> Altered	<input type="checkbox"/> Unaltered	<input type="checkbox"/> Moved	<input checked="" type="checkbox"/> Original Site		

DESCRIBE THE PRESENT AND ORIGINAL (if known) PHYSICAL APPEARANCE

The Hutchins Covered Bridge consists of a single span supported by two flanking timber Town lattice trusses. The structure has not been reinforced by any of the various devices added to many other covered bridges in Vermont. The bridge rests on abutments built of irregular stone blocks laid dry which stand on prominent outcrops of bedrock. The east abutment is almost completely formed by an overhanging outcrop, on top of which a few stone blocks have been laid to receive the ends of the trusses.

The Hutchins Bridge is 77 feet long overall and 19.5 feet wide; it has a 16-foot roadway. The wood floor consists of planks laid flat both longitudinally and transversely to the trusses, overlaid with two longitudinal strips of planks for driving surfaces.

On the exterior, the heavy planks pegged together diagonally to form the trusses (and side walls) of the bridge are sheathed with unpainted flush boards hung vertically. Similar siding painted red protects the ends of the trusses immediately inside the portals. The siding stops short of the eaves to leave a strip opening along the top of each wall. A band of unpainted flush boards hung horizontally covers the siding along the bottom of each wall.

The gable ends are sheathed with flush boards hung vertically and painted red. The portal openings have diagonal upper corners. The shallow-pitch gable roof is covered with standing seam metal sheeting painted red.



SEE INSTRUCTIONS

**8. SIGNIFICANCE**

PERIOD (Check One or More as Appropriate)

<input type="checkbox"/> Pre-Columbian	<input type="checkbox"/> 16th Century	<input type="checkbox"/> 18th Century	<input type="checkbox"/> 20th Century
<input type="checkbox"/> 15th Century	<input type="checkbox"/> 17th Century	<input checked="" type="checkbox"/> 19th Century	

SPECIFIC DATE(S) (If Applicable and Known) 1883

AREAS OF SIGNIFICANCE (Check One or More as Appropriate)

<input type="checkbox"/> Aboriginal	<input type="checkbox"/> Education	<input type="checkbox"/> Political	<input type="checkbox"/> Urban Planning
<input type="checkbox"/> Prehistoric	<input checked="" type="checkbox"/> Engineering	<input type="checkbox"/> Religion/Philosophy	<input type="checkbox"/> Other (Specify) _____
<input type="checkbox"/> Historic	<input type="checkbox"/> Industry	<input type="checkbox"/> Science	_____
<input type="checkbox"/> Agriculture	<input type="checkbox"/> Invention	<input type="checkbox"/> Sculpture	_____
<input checked="" type="checkbox"/> Architecture	<input type="checkbox"/> Landscape Architecture	<input type="checkbox"/> Social/Humanitarian	_____
<input type="checkbox"/> Art	<input type="checkbox"/> Literature	<input type="checkbox"/> Theater	_____
<input type="checkbox"/> Commerce	<input type="checkbox"/> Military	<input checked="" type="checkbox"/> Transportation	_____
<input type="checkbox"/> Communications	<input type="checkbox"/> Music		
<input type="checkbox"/> Conservation			

STATEMENT OF SIGNIFICANCE

The Hutchins Covered Bridge crosses the South Branch of the Trout River near the hamlet from which it derives its name, south of Montgomery Center village. Five other covered wood bridges remain in the town of Montgomery, giving it the highest concentration of covered bridges by town in Vermont. Two brothers, Sheldon and Savannah Jewett of Montgomery, built all six of the bridges; they completed the Hutchins Bridge in 1883. The Jewetts used Town lattice trusses in all of the bridges, which also share common architectural design and similar dimensions (except for length).

Together with another bridge constructed by the Jewett brothers across the Trout River in the adjoining town of Enosburg, the Montgomery bridges constitute the most extensive surviving record of the work of any individual covered bridge builders who practiced their trade in Vermont. The complete inventory of bridges built by the Jewetts is unknown; Richard Sanders Allen writes that they built bridges "for more than thirty years."<sup>1</sup> The brothers prepared timber for their bridges at their own mill, which stood in the West Hill district of Montgomery near one of the remaining bridges.

The covered bridges of Vermont are among its most cherished and symbolic historic resources. About one hundred of the bridges still stand in the state, the highest concentration by area of covered bridges in the United States.<sup>2</sup> Many of these bridges have been altered only slightly, and many relate to other structures and villagescapes to form a unique historic environment. Recently, however, various forces have caused drastic changes in the state. The covered bridges have become subject to increasingly intense and detrimental effects of those changes. The Vermont Division of Historic Sites, therefore, wishes to extend the recognition and protection of the National Register of Historic Places to a majority of the remaining covered bridges.

-----

1. R. S. Allen, Covered Bridges of the Northeast, The Stephen Greene Press, Brattleboro, Vt., 1974, p. 60.

2. Ibid., p. 50.

SEE INSTRUCTIONS

9. MAJOR BIBLIOGRAPHICAL REFERENCES

Allen, Richard Sanders, Covered Bridges of the Northeast, The Stephen Greene Press, Brattleboro, Vt., 1974.

10. GEOGRAPHICAL DATA


LATITUDE AND LONGITUDE COORDINATES DEFINING A RECTANGLE LOCATING THE PROPERTY			O R	LATITUDE AND LONGITUDE COORDINATES DEFINING THE CENTER POINT OF A PROPERTY OF LESS THAN TEN ACRES		
CORNER	LATITUDE	LONGITUDE		LATITUDE	LONGITUDE	
	Degrees Minutes Seconds	Degrees Minutes Seconds		Degrees Minutes Seconds	Degrees Minutes Seconds	
NW	° ' "	° ' "		44° 51' 31"	72° 36' 46"	
NE	° ' "	° ' "				
SE	° ' "	° ' "				
SW	° ' "	° ' "				

18/688650  
4969760  
C

APPROXIMATE ACREAGE OF NOMINATED PROPERTY: one acre

LIST ALL STATES AND COUNTIES FOR PROPERTIES OVERLAPPING STATE OR COUNTY BOUNDARIES

STATE:	CODE	COUNTY	CODE



SEE INSTRUCTIONS

11. FORM PREPARED BY

NAME AND TITLE:  
Hugh H. Henry, Historic Sites Researcher

ORGANIZATION: Vermont Division of Historic Sites      DATE: 9/19/74

STREET AND NUMBER:  
Pavilion Building

CITY OR TOWN: Montpelier      STATE: Vermont      CODE: 50

12. STATE LIAISON OFFICER CERTIFICATION

NATIONAL REGISTER VERIFICATION

As the designated State Liaison Officer for the National Historic Preservation Act of 1966 (Public Law 89-665), I hereby nominate this property for inclusion in the National Register and certify that it has been evaluated according to the criteria and procedures set forth by the National Park Service. The recommended level of significance of this nomination is:

National  State  Local

Name: William B. Priney  
Title: Director of Historic Sites  
State Historic Preservation Officer  
Date: 9/30/74

I hereby certify that this property is included in the National Register.

[Signature]  
Director, Office of Archeology and Historic Preservation

Date: 12/30/74

ATTEST:  
[Signature]  
Keeper of The National Register  
DEC 27 1974

Date: \_\_\_\_\_



VERMONT DIVISION OF HISTORIC SITES

COUNTY Franklin TOWN Montgomery


SUBJECT Hutchins covered bridge

DATE 5/1974 FILE # 74-A-30

CREDIT H. H. H.

VIEW

3



UNITED STATES DEPARTMENT OF THE INTERIOR  
NATIONAL PARK SERVICE

NATIONAL REGISTER OF HISTORIC PLACES

PROPERTY PHOTOGRAPH FORM

(Type all entries - attach to or enclose with photograph)

STATE		Vermont
COUNTY		Franklin
FOR NPS USE ONLY		
ENTRY NUMBER	DATE	
	DEC 30 1974	

SEE INSTRUCTIONS

1. NAME  
COMMON: Hutchins Covered Bridge

AND/OR HISTORIC:

2. LOCATION

STREET AND NUMBER: Town road across South Branch of Trout River, 1.5 miles south of Montgomery Center village

CITY OR TOWN: Montgomery

STATE:	CODE	COUNTY:	CODE
<u>Vermont</u>	<u>50</u>	<u>Franklin</u>	<u>011</u>

3. PHOTO REFERENCE

PHOTO CREDIT: Hugh H. Henry for Vermont Division of Historic Sites

DATE OF PHOTO: May 1974

NEGATIVE FILED AT: Vermont Division of Historic Sites

4. IDENTIFICATION

DESCRIBE VIEW, DIRECTION, ETC.

View of south elevation, looking north.

# 1082

# 1082



VERMONT DIVISION OF HISTORIC SITES

COUNTY Franklin TOWN Montgomery

SUBJECT Hutchins covered bridge

DATE 5/1974 FILE # 74-A-30


CREDIT Hugh H. Henry

VIEW East + 1

3

Form No. 10-301  
(7/72)

UNITED STATES DEPARTMENT OF THE INTERIOR  
NATIONAL PARK SERVICE



NATIONAL REGISTER OF HISTORIC PLACES

PROPERTY PHOTOGRAPH FORM.

(Type all entries - attach to or enclose with photograph)

STATE		Vermont
COUNTY		Franklin
FOR NPS USE ONLY		
ENTRY NUMBER	DATE	
	DEC 30 1974	

SEE INSTRUCTIONS

COMMON NAME: Hutchins Covered Bridge

AND/OR HISTORIC: LOCATION

STREET AND NUMBER: Town road across South Branch of Trout River, 1.5 miles south of Montgomery Center village

CITY OR TOWN: Montgomery

STATE:	CODE	COUNTY:	CODE
Vermont	50	Franklin	011

3. PHOTO REFERENCE

PHOTO CREDIT: Hugh H. Henry for Vermont Division of Historic Sites

DATE OF PHOTO: May 1974

NEGATIVE FILED AT: Vermont Division of Historic Sites

4. IDENTIFICATION

DESCRIBE VIEW, DIRECTION, ETC.

View of east portal, looking west.

#202

#202